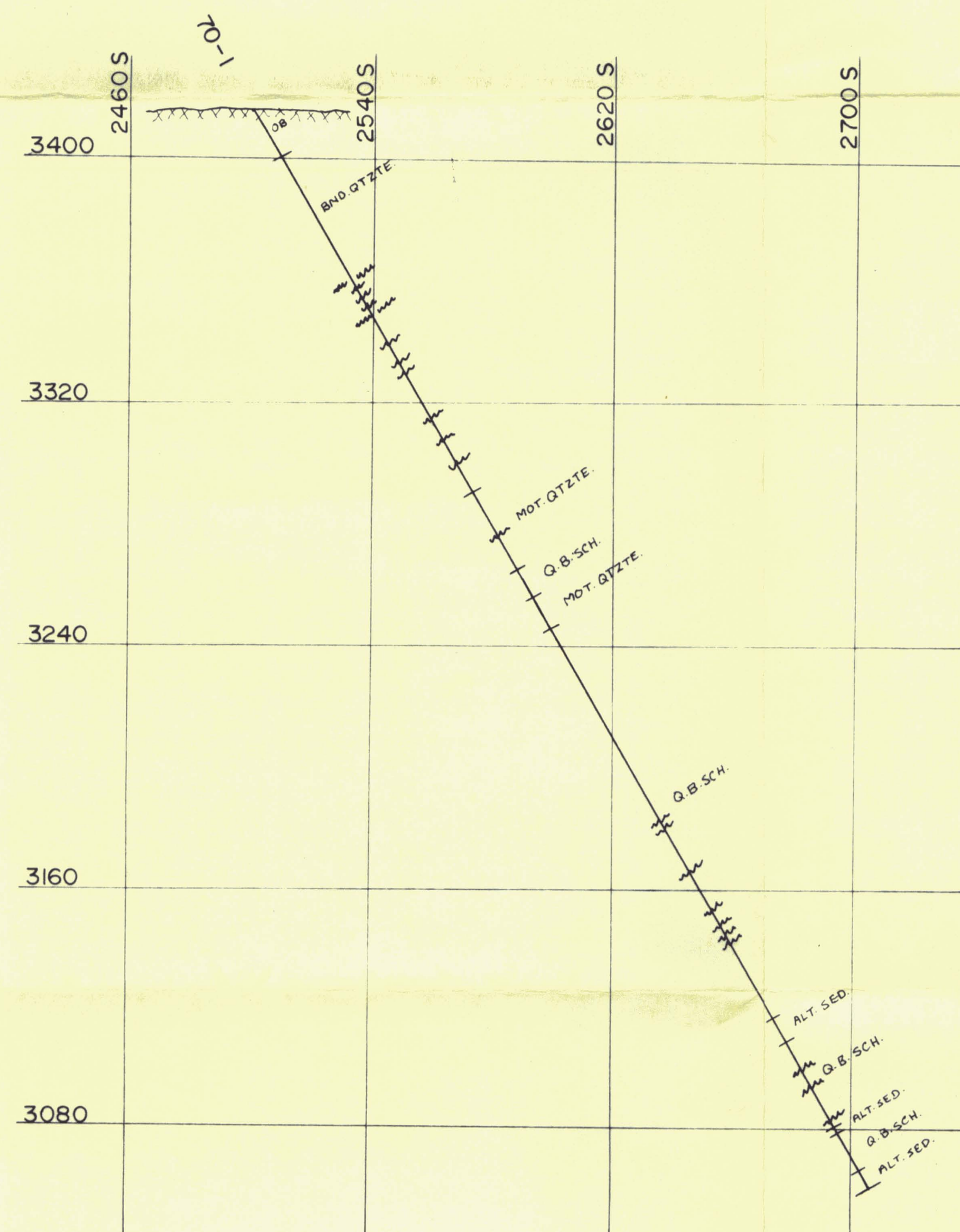
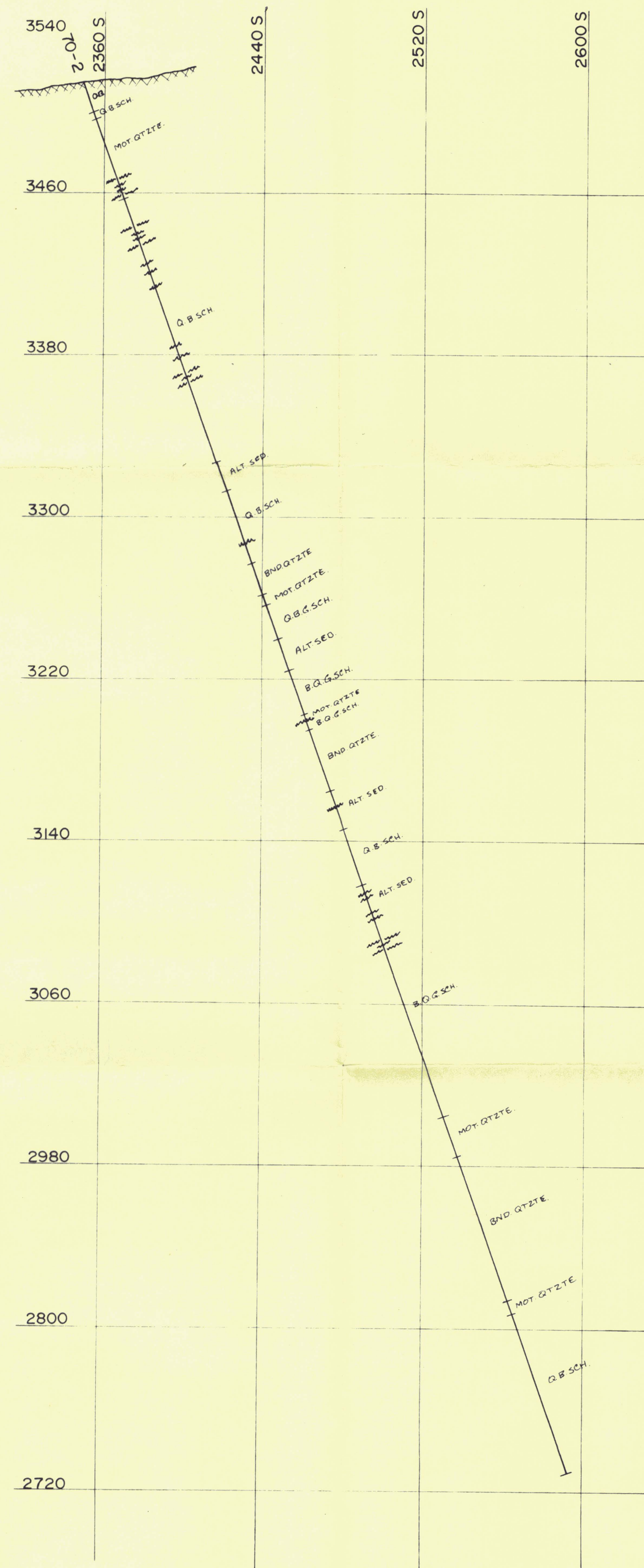


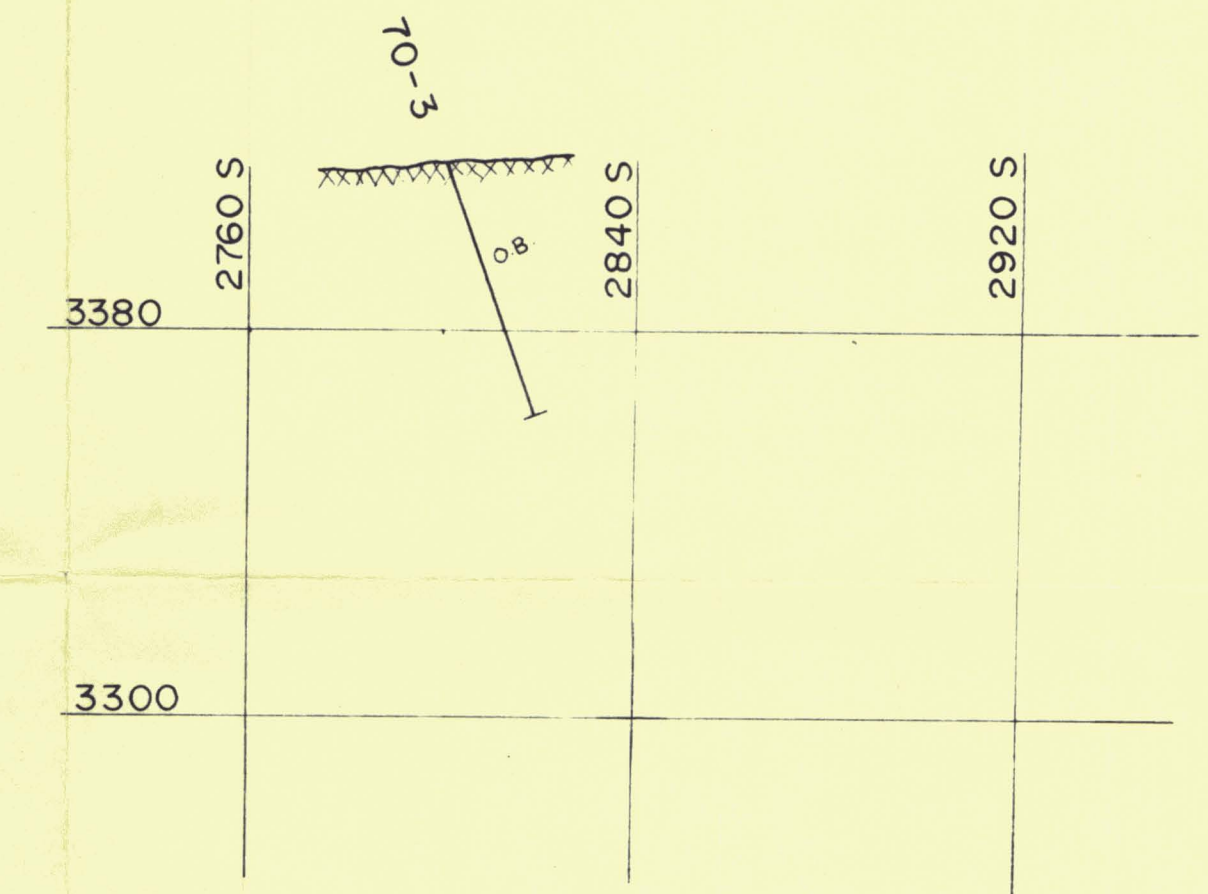
SECTION 25 + 00 E



SECTION 32+00 E



## SECTION 48 + 00 E



## LEGEND AND ABBREVIATIONS

- |                 |            |
|-----------------|------------|
| <del>WALT</del> | fault      |
| ALT             | altered    |
| BND             | banded     |
| B               | biotite    |
| G               | garnet     |
| MOT             | mottled    |
| OB              | overburden |
| Q               | quartz     |
| QTZTE           | quartzite  |
| SCH             | schist     |
| SED             | sediment   |

Note: All sediments assumed to be part of Precambrian / Paleozoic Yukon Group.

R. G. HILKER LTD.,  
CONSULTING GEOLOGIST,  
WHITEHORSE, YUKON

SEKULMUN LAKE		
CALTOR SYNDICATE		
SCALE: 1" = 40'	APPROVED BY:	DRAWN BY GC.
DATE: MAR 8 - 71	R. G. H.	REVISED
DIAMOND DRILL HOLE SECTIONS		
		DRAWING NUMBER